



PROPOSED CEMETERY SITE
PART I
SKETCH OF PART OF LOT 28 CONCESSION 4
GEOGRAPHIC TOWNSHIP OF HARRISON
NOW IN THE MUNICIPALITY OF
TOWNSHIP OF THE ARCHIPELAGO
DISTRICT OF PARRY SOUND
SCALE RATIO 1 : 500



PAUL F. FORTH O. L. S.



THIS REPORT WAS PREPARED FOR
THE MUNICIPALITY OF THE
TOWNSHIP OF THE ARCHIELAGO
AND PAUL F FORTH OLS ACCEPTS
NO RESPONSIBILITY FOR USE BY
OTHER PARTIES

NOTE
BEARINGS ARE ASTRONOMIC AND ARE REFERRED TO THE
LAST LIGHT OF PART 5, PLAN 42R-7901 HAVING A
BEARING OF N 20° 52' 00" W

THE LIMIT OF GEORGIAN BAY AS SHOWN HEREON IS THE BEST
AVAILABLE EVIDENCE OF THE ORIGINAL HIGH WATER MARK
OR WATER'S EDGE AT THE TIME OF THE ORIGINAL SURVEY
OF THE TOWNSHIP OF HARRISON

| LEGEND | |
|--------|-------------------------|
| ■ | DENOTES |
| □ | FOUND SURVEY MONUMENT |
| 5510 | PLANTED SURVEY MONUMENT |
| RP | SHORT STANDARD IRON BAR |
| RP | ROCK POST |
| 981 | ROCK BAR |
| 1311 | L V MAUGHAN OLS |
| 567 | PAUL F. FORTH OLS |
| JTC | SIMPSON S TAYLOR |
| RP | J T COLTHAM OLS |
| 8 | ROCK BAR |
| | ROUND |

PREPARED THROUGH THE OFFICE OF
PAUL F FORTH OLS
29 MILLER STREET
PARRY SOUND, ONTARIO
P2A 1S9

November 30, 1998

Township of The Archipelago
9 James Street
Parry Sound, Ontario
P2A 1T4

Attention: Mr. Ray Hachigian, Chief Building Official

Re: **(PROPOSED CEMETERY SITE) Sketch of Part of Lot 29,
Concession 4, Geographic Township of Harrison now in
the Municipality of the Township of The Archipelago**

Dear Mr. Hachigian,

Enclosed are three copies of a sketch showing the boundary of the proposed cemetery site and showing the ravine area. I have shown dimensions from the east and north boundaries to the large pine trees that are prominent at the site.

Please confirm with me the final boundaries to be included in the Crown land acquisition reference plan.

In particular, please confirm the width of the right-of-way and the width and location of the limit of the travelled road.

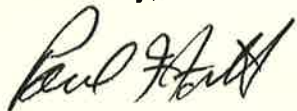
The areas of the subject property are shown on the sketch.

Both easterly and westerly limits of the property have been trimmed out from South Shore Road to the Georgian Bay, and have been flagged with red ribbon for your easy identification of the same.

When I receive your final instructions, the final survey monuments will be placed and the Crown land reference plan will be forwarded to you.

Should you have any questions or wish to walk the again, please do not hesitate to call.

Yours truly,



Paul F. Forth
Ontario Land Surveyor

encs.
PFF/lr